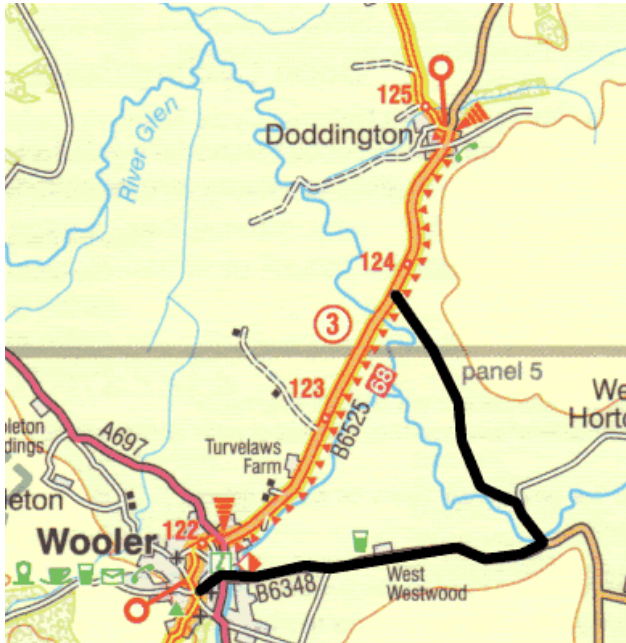


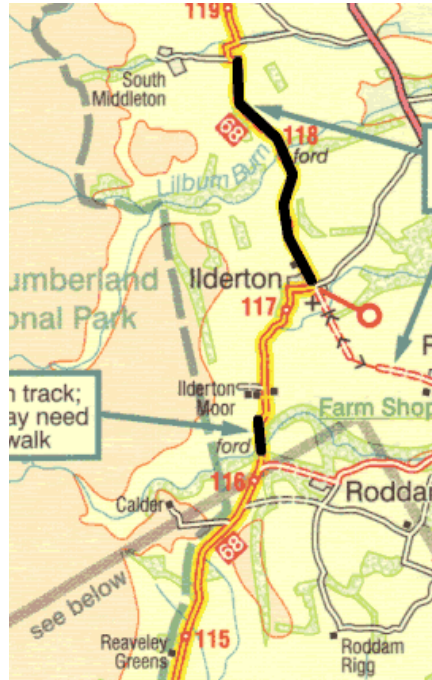
NN68 Pennine Cycleway North

This page is to show improvements that have been made since the map was published. Sustrans is working with the local authority partners to continuously improve the routes.

Please follow the signs if in any doubt

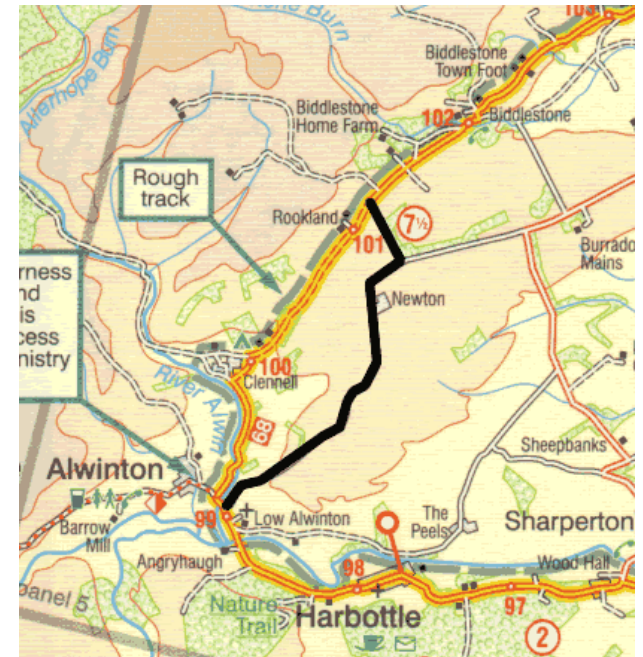


This option is longer but gives excellent views over the valley to Wooley and the Cheviots, and avoids most of the busier B6525



Newly stoned over 1½ miles, footbridge covers ford in flood!

This rough track is short – 200m walking, but is a most attractive bit of the route. Ford and footbridge.



Do not miss out Harbottle and Alwinton. A tarmac alternative to rough track starts at Alwinton

Black line indicates new/recommended route 

