

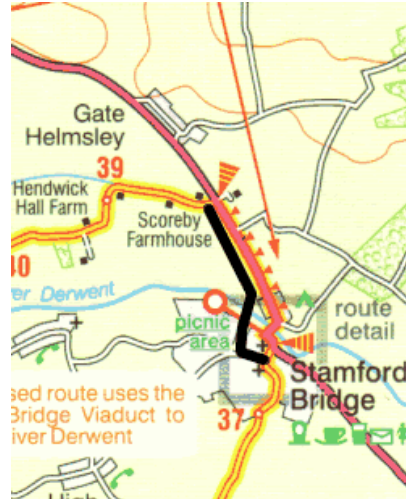
This page is to show improvements that have been made since the map was published. Sustrans is working with the local authority partners to continuously improve the routes.

Please follow the signs if in any doubt

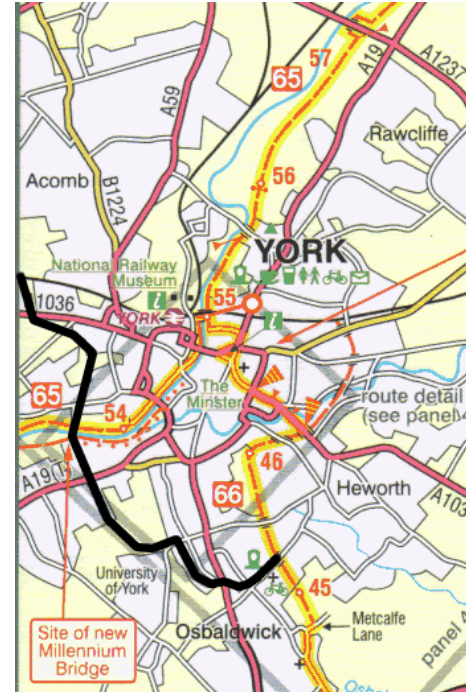
NN65 White Rose Cycle Route



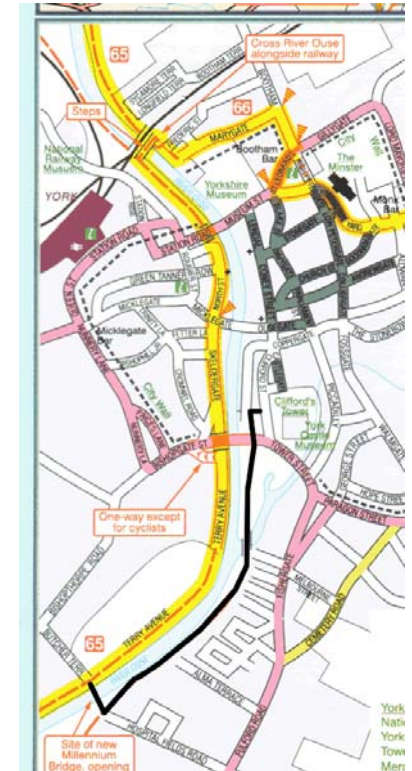
The Foreshore route to North Ferris is now open and should be followed for an excellent view of the Humber Bridge and the Estuary. Take the detour via Swanland, although eventually there will be a direct route beside the main road to Melton.



The route over the viaduct and beside the main road to Scoreby Lane will be built over the winter 2002/03.



The Millennium Bridge over the Ouse is open and no cyclist visiting York should miss it. At mile 45 go under the arched bridge and turn left onto the road, continue over the traffic lights for a new path through the University Grounds and across the Walmgate Stray to the Bridge. To the west a continuation is under construction across the Knavesmire and Hob Moor to reach Acomb.



here are excellent riverside paths both sides of the Ouse in each case passing under the main road.

Black line indicates new/recommended route

