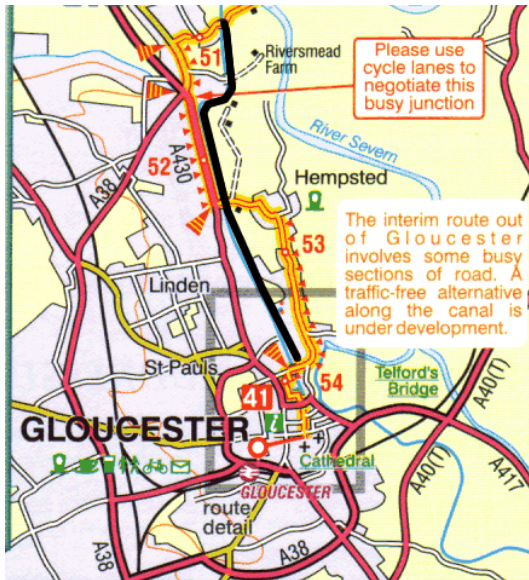


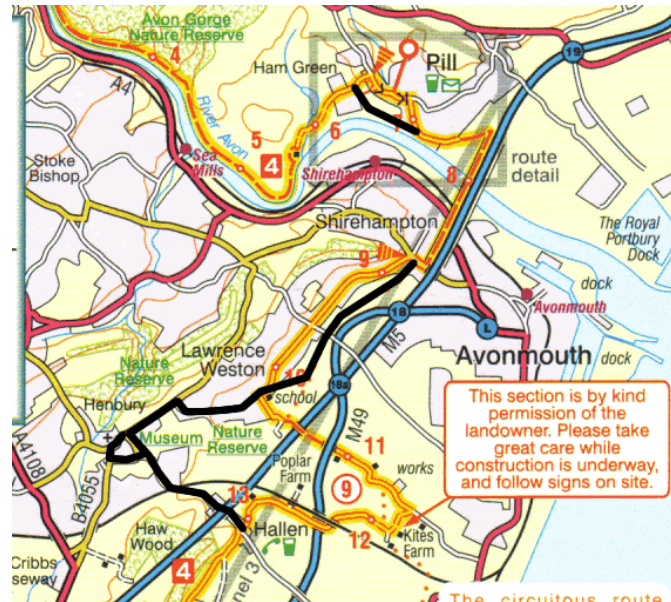
This page is to show improvements that have been made since the map was published. Sustrans is working with the local authority partners to continuously improve the routes.

Please follow the signs if in any doubt

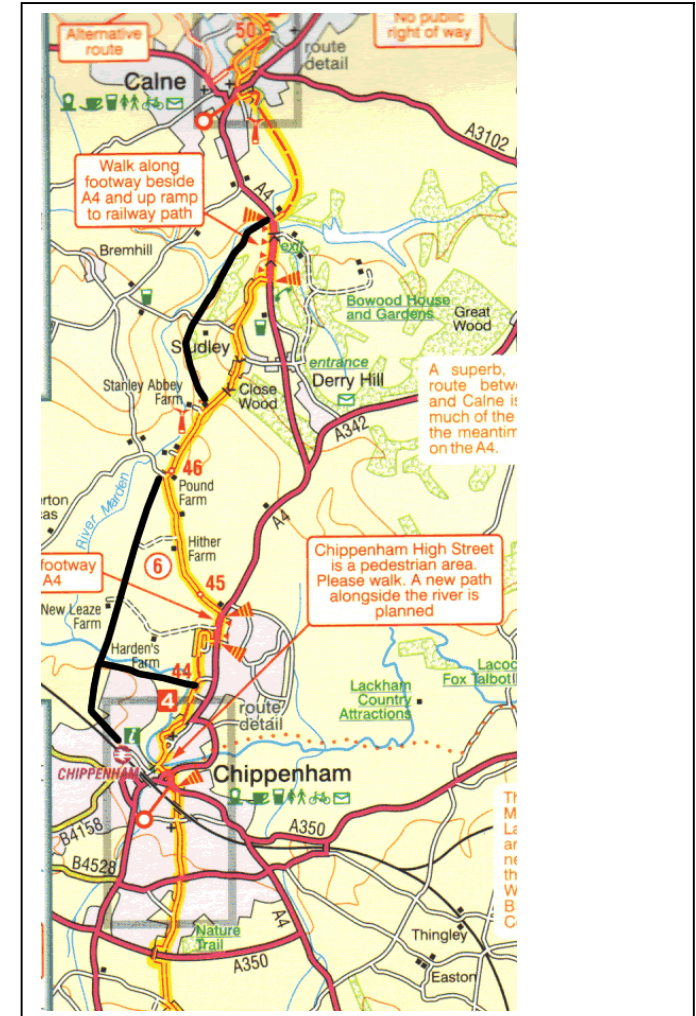
NN4A – Severn and Thames Cycle Route



Improvements to the canals and docks leading into the centre of Gloucester have enhanced the quality of the route – though a short stretch is still a bit rough



Developments in Pill now avoid steep hill and extend the traffic-free section



New bridges and traffic free paths have improved the route around Calne and Chippenham

Black Line indicates new route

