

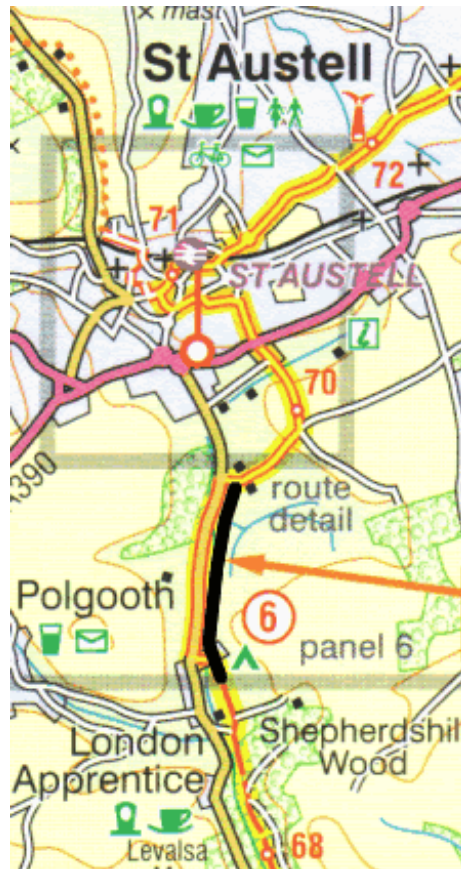
This page is to show improvements that have been made since the map was published. Sustrans is working with the local authority partners to continuously improve the routes.

Please follow the signs if in any doubt

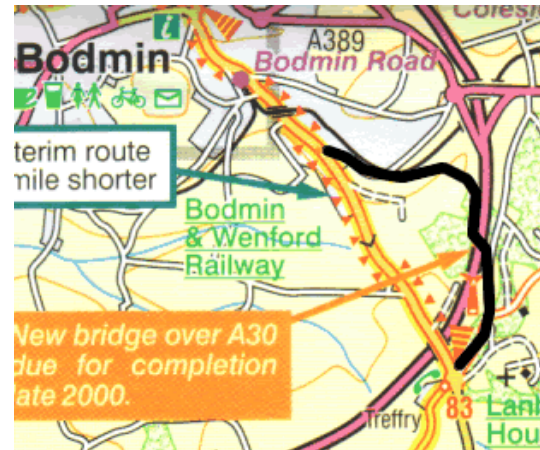
NN3B Cornish Way



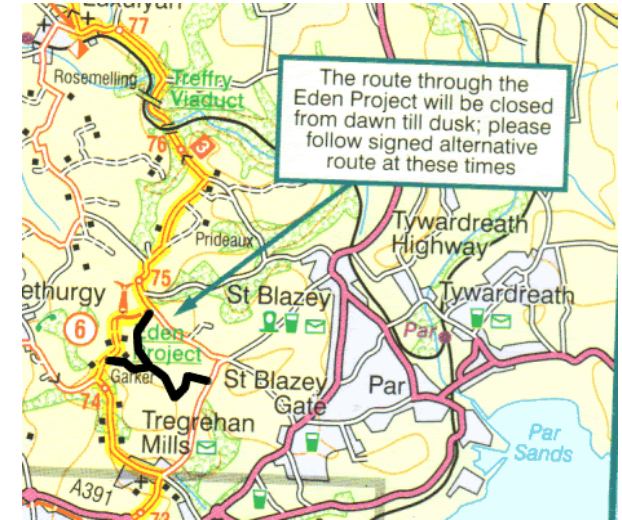
Panel 1 – The promenade is open the whole length of the Bay starting in the station carpark.



Panel 5 – The traffic free path from St. Austell to London Apprentice will be open by Easter 2003.



Panel 6 – The new Halvagar Bridge over the A30 has greatly improved the route from Bodmin to Lanhydrock House and beyond to St Austell.



Panel 6 – The Eden Paths are open from dawn to dusk! Eden offers ticket fast tracking and a discount to those arriving by bike, or by foot provides lockers and undercover racks and is developing a network of attractive routes to encourage 10% of it's visitors to walk or cycle.

Black line signifies new/recommended route

