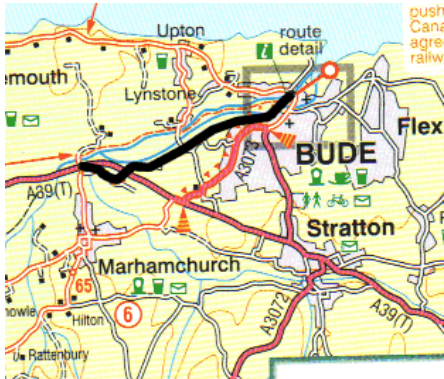


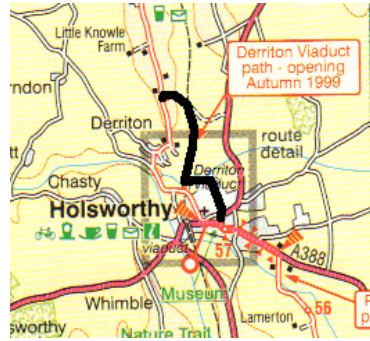
This page is to show improvements that have been made since the map was published. Sustrans is working with the local authority partners to continuously improve the routes.

Please follow the signs if in any doubt

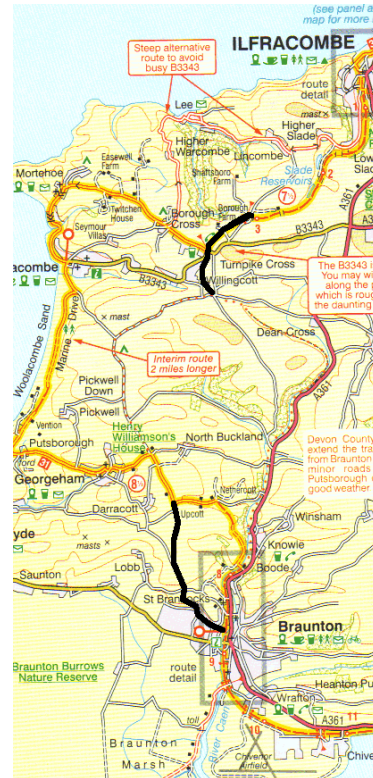
## NN27 Devon Coast to Coast



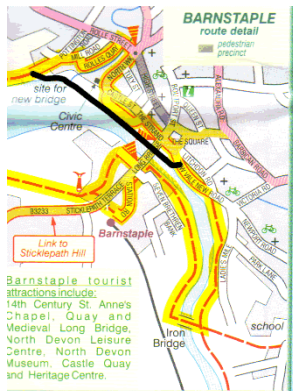
The railway path makes an excellent route from Bude to Marhamchurch



Derriton Viaduct is open and this is the way to Holsworthy



Coming out from Ilfracombe the railway path has been extended to Turpike Cross which avoids an awkward section of the Broad. The route to Branton is still under development and is not satisfactory so you might want to take the minor roads shown. They are not signed



In Barnstaple the riverside promenade and swing bridge over the river are in place and open

Black Line indicates new route:

