



This route is a partnership between

- The Millennium Commission
- North Lanarkshire Council
- Glasgow City Council
- Scottish Executive
- Sustrans

Clyde Corridor Cycle Route

Clyde Corridor Cycle Route

This high quality, traffic-free route follows the banks of the River Clyde for more than 12 miles from the heart of Glasgow's city centre out into the quiet central Scottish countryside. Join the route at Bell's Bridge next to the Scottish Exhibition and Conference Centre, or at any point along the northern bank of the Clyde through the city centre. You can take advantage of this route for easy car-free access to the Science Centre, the People's Palace at Glasgow Green and the many other tourist attractions on offer in central Glasgow. Choose to make shorter journeys by using the regular rail service from Carmyle, Cambuslang, Newton and Uddingston stations.

This route is part of the National Cycle Network. It forms a section of the Clyde to Forth Cycle Route, National Route 75, which runs across central Scotland and links Edinburgh and Glasgow.



The National Cycle Network is a comprehensive network of safe and attractive routes to cycle throughout the UK. 10,000 miles are due for completion by 2005, one third of which will be on traffic-free paths - the rest will follow quiet lanes or traffic-calmed roads. It is delivered through the policies and programmes of over 450 local authorities and other partners, and is co-ordinated by the charity Sustrans.

www.nationalcyclenetwork.org.uk

For more information on routes in your area:
Sustrans 0845 113 0065
or visit the interactive mapping on our web site.






Sustrans - the sustainable transport charity - works on practical projects to encourage people to walk, cycle and use public transport in order to reduce motor traffic and its adverse effects.

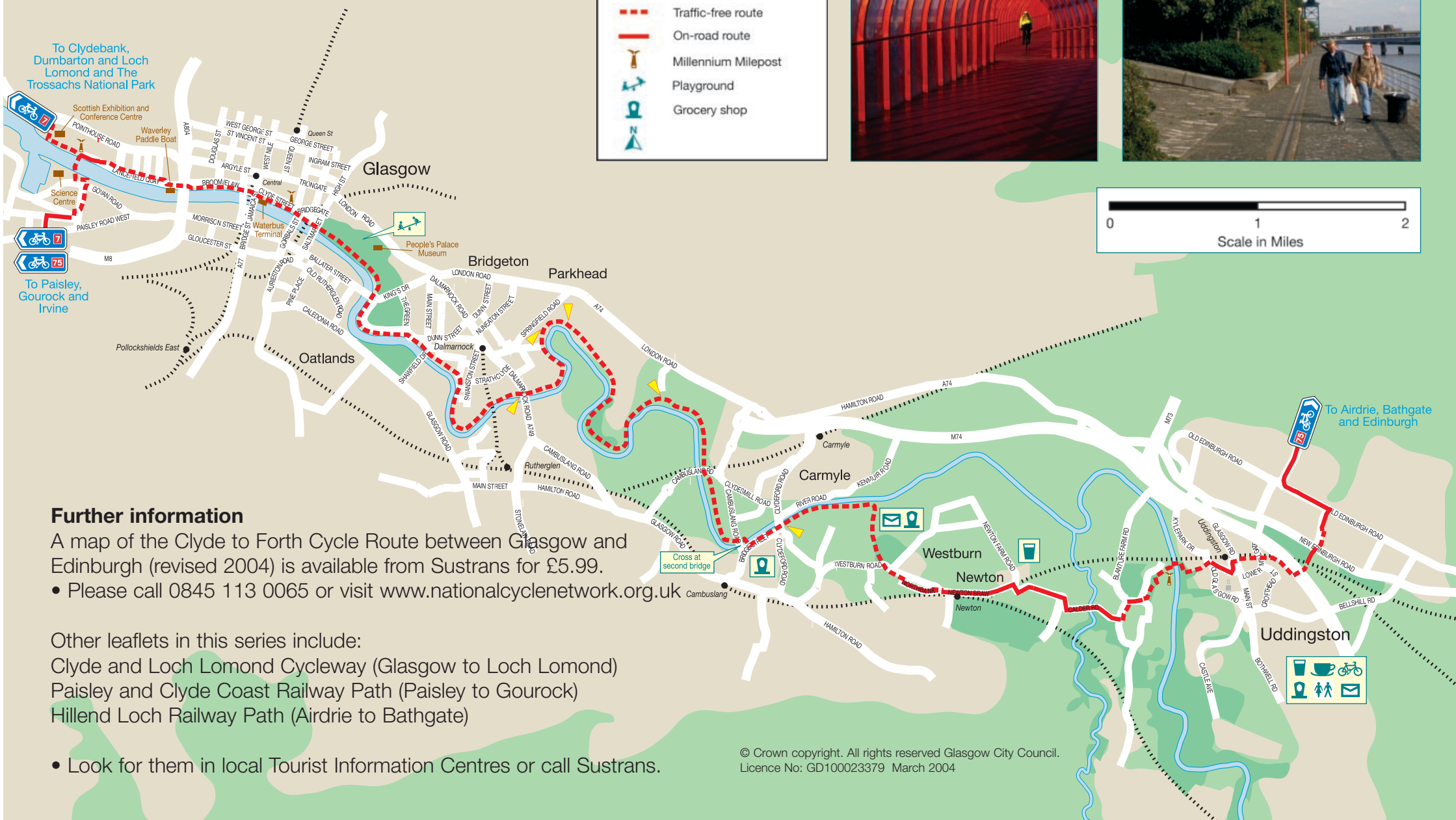


12 miles of
traffic-free
walking and
cycling
from the
heart of
Glasgow to
Uddingston

Clyde Corridor Cycle Route

www.nationalcyclenetwork.org.uk

	Selected access points
	Railways (stations)
	Traffic-free route
	On-road route
	Millennium Milepost
	Playground
	Grocery shop



Further information

A map of the Clyde to Forth Cycle Route between Glasgow and Edinburgh (revised 2004) is available from Sustrans for £5.99.

- Please call 0845 113 0065 or visit www.nationalcyclenetwork.org.uk

Other leaflets in this series include:

Clyde and Loch Lomond Cycleway (Glasgow to Loch Lomond)

Paisley and Clyde Coast Railway Path (Paisley to Gourrock)

Hillend Loch Railway Path (Airdrie to Bathgate)

- Look for them in local Tourist Information Centres or call Sustrans.