

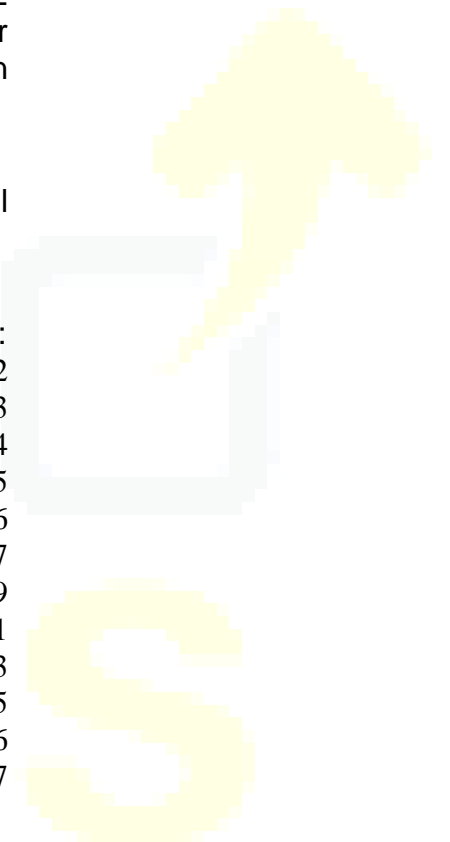
**Connect2**  
**Living Landmarks People's Millions Programme**

**Connect2 Submissions List**

This list shows all bids that were submitted by communities from around the UK for inclusion in the Connect2 programme. Sustrans is long listing on 22nd January 2007 and will announce the projects that have been selected for further development as part of Connect2 soon after that. In April the long list will be used as the basis for the selection of the final list of Connect2 projects.

Bids are arranged alphabetically by Nations or English Regions. References (eg. M001) should be quoted in all correspondence regarding individual bids. Please address any enquiries to **Connect2@sustrans.org.uk**.

Region	Page:
<b>East</b> .....	2
<b>East Midlands</b> .....	3
<b>London</b> .....	4
<b>North East</b> .....	5
<b>Northern Ireland</b> .....	6
<b>North West</b> .....	7
<b>Scotland</b> .....	9
<b>South East</b> .....	11
<b>South West</b> .....	13
<b>Wales</b> .....	15
<b>West Midlands</b> .....	16
<b>Yorkshire</b> .....	17



JOIN THE MOVEMENT

## East

<b>Basildon</b>	<b>M359</b> Mayflower Industrial Park - Crossing of A127
<b>Basildon - Nevendon</b>	<b>M360</b> Access bridge to cross A127 - Doublegate Lane
<b>Bedford - Abbey Fields</b>	<b>M386</b> Abbey fields to Wilstead Road footpath link
<b>Bedford - Bromham</b>	<b>M158</b> Improvements to cycle route and ford, linking village to town and school.
<b>Bedford - Town Centre</b>	<b>M428</b> New River Crossing - Riverside Square, Bedford Town Centre
<b>Bedford Town Centre</b>	<b>M005</b> Bedford Rail Bridge linking train station to Queens Park West.
<b>Bedfordshire - Sandy</b>	<b>M370</b> Sandy and Biggleswade Connections with A1 crossings
<b>Bishop's Stortford - Waytemore Castle</b>	<b>M219</b> New ramped bridge over London Liverpool Street to Cambridge and Stansted Airport railway line
<b>Braintree - Witham</b>	<b>M232</b> Blackwater Rail Trail, bridge over the River Brain linking Langford and Wickham Bishops directly to Maldon
<b>Brightlingsea - Alresford</b>	<b>M361</b> Rural bridge to access Brightlingsea (inc rail station) from Alresford
<b>Cambs - Wicken Fen</b>	<b>M111</b> Various routes linking Cambridge area to Wicken Fen
<b>Cheshunt - Waltham Cross</b>	<b>M247</b> A10 Pedestrian and cycle Bridge
<b>Cheshunt - Windmill Lane</b>	<b>M248</b> Recondition Windmill Lane Bridge over Cambridge to London railway
<b>Colchester - Fordham Hall Estate</b>	<b>M347</b> Fordham Hall Estate Access Project
<b>Ely</b>	<b>M199</b> Foot/cycle bridge over the A10.
<b>Griston - Watton</b>	<b>M225</b> New path along airfield boundary linking Griston to Watton
<b>Hemel Hempstead - Aylesbury</b>	<b>M315</b> Repair to canal routes linking Aylesbury and Hemel Hempstead
<b>Ipswich - River Gipping</b>	<b>M223</b> "Crossing the Sluice", foot/cycle access improvements to flood defence and link path
<b>King's Lynn - Hunstanton</b>	<b>M178</b> A149 Alternative Route/improvements etc.
<b>Leighton Buzzard</b>	<b>M317</b> New bridge at Grove Lock giving access to the towpath
<b>Leighton Buzzard - Tring</b>	<b>M316</b> Linking Sustrans route 6 to Sustrans Route 57 along the Canal towpath
<b>Luton - Leagrave</b>	<b>M028</b> Improve crossing of Toddington Road/Sundon Park Rd.
<b>Mid Bedfordshire - Shefford</b>	<b>M439</b> A507 Crossings, Chicksands and Campton links
<b>Norwich - Country Park</b>	<b>M396</b> Whitlingham Bridges & Links to Whitlingham country park(NCN1)
<b>Outwell</b>	<b>M250</b> Isle River Bridge
<b>Peterborough - Bretton</b>	<b>M040</b> Safe crossings of Soke Parkway/Bretton Way intersection linking Bretton to Walton.
<b>Royston</b>	<b>M306</b> Royston Rail Crossing
<b>Southend-on-Sea</b>	<b>M295</b> Bridging the Gap - Cinder Path from Leigh to Chalkwell
<b>Southminster</b>	<b>M179</b> Southminster to Burnham Link.
<b>St Albans</b>	<b>M314</b> Extension of the Alban Way (RT61)
<b>St Neots</b>	<b>M043</b> Foot/cycle bridge over the Ouse linking Eaton Socon and Eynesbury
<b>Suffolk - Stowmarket</b>	<b>M160</b> New cycle track, Needham Market to Stowmarket.
<b>Suffolk - Woolpit</b>	<b>M161</b> New cycle track to Elmswell and bridge modifications.
<b>Watford</b>	<b>M323</b> Colne Way A41 Crossing
<b>West Horndon</b>	<b>M358</b> Access bridge to cross A127
<b>White Colne</b>	<b>M352</b> New Yew tree Farm Bridge. Linking White Colne to Colne Engaine and on to Earls Colne and Holstead.



## East Midlands

<b>Baston Bridge - Lincs</b>	<b>M342</b> Baston & Thurlby Fen regeneration, foot bridge over the River Glen
<b>Buxton</b>	<b>M128</b> High Peak Trail extension to Buxton
<b>Coalville</b>	<b>M125</b> Snibston Museum to town centre
<b>Colsterworth - Railway Path</b>	<b>M050</b> Colsterworth to Woolsthorpe, A1 bridge and RPL path.
<b>Corby - Priors Hall</b>	<b>M407</b> Corby Green Corridor Town Centre to Priors Hall
<b>Daventry - Braunston</b>	<b>M137</b> New route linking Daventry to Braunston then on to canal network to Rugby and Onley
<b>East Northamptonshire</b>	<b>M363</b> The East Northamptonshire Greenway, multiple urban to rural links
<b>High Marnham</b>	<b>M131</b> Viaduct reopening, quiet lane connections to Lincs and Notts
<b>Leicester - Soar</b>	<b>M124</b> Watermead Park. Links from Soar valley to Leicester.
<b>Lincoln - Cherry Willingham</b>	<b>M164</b> Cycle track and bridge linking Cherry Willingham to NCN and Lincoln.
<b>Lincolnshire - Bassingham</b>	<b>M400</b> Carlton le Moorland to Bassingham pathway
<b>Lincolnshire - Chapel Hill</b>	<b>M418</b> New bridge across the River Witham linking Chapel Hill to Tattershall
<b>Lincolnshire - Holdingham</b>	<b>M419</b> New foot/cycle bridge over the A15/A17 junction at Holdingham
<b>Long Horse Bridge</b>	<b>M328</b> Rebuilding of Long Horse Bridge, River Trent
<b>Market Harborough</b>	<b>M312</b> Footpath widening & safe crossing points
<b>Northampton - Towcester</b>	<b>M136</b> Nene Valley Regional Park, New routes and bridges along the Nene Way
<b>Nottingham - Beeston to Clifton</b>	<b>M038</b> New foot/cycle bridge over the Trent linking Clifton to Beeston Station and beyond.
<b>Nottingham - Coalville</b>	<b>M036</b> New foot/cycle bridge over the Trent, linking Trent Valley Way to Centre.
<b>Nottingham, Cresswell - Clowne</b>	<b>M129</b> Markland Grips (part of Bolsover Loop railway path)
<b>Peak District - Bakewell</b>	<b>M171</b> Monsal Trail Improvements.
<b>Peak District - Waterhouses</b>	<b>M172</b> Waterhouses and Thorpe link on Tissington Trail.
<b>Scunthorpe</b>	<b>M239</b> Scunthorpe Renaissance
<b>Spalding</b>	<b>M215</b> Steppingstone Footbridge improvements
<b>Tailby Meadow Bridge - Northants</b>	<b>M343</b> Tailby nature reserve, foot bridge over the River Ise


## London

<b>Barking Creek - River Roding</b>	<b>M117</b> Waterside paths linking to wider cycle network
<b>Bexley - Crayford</b>	<b>M256</b> Crayford Station and town centre foot/cycle link
<b>Brent</b>	<b>M285</b> Neasden Lane, safer crossings of North Circular Road
<b>Brent</b>	<b>M286</b> Safe crossings of Northwick Park Roundabout linking Park Hospital to Westminster University
<b>Canning Town</b>	<b>M013</b> Extension of DLR bridge over Victoria Dock Road. Linking to Canning Town.
<b>Croydon</b>	<b>M301</b> Croydon Parks links
<b>Dagenham</b>	<b>M281</b> Cycle lanes linking Dagenham Heathway to the Thames
<b>Dagenham Washlands</b>	<b>M118</b> 8km cycle and walk way as part of regeneration scheme
<b>Greenwich</b>	<b>M403</b> Mellish Missing Link. Elevated pathway around Industrial Riverside Frontage east of Thames Barrier
<b>Hackney</b>	<b>M279</b> Hackney Wayfinding Project
<b>Hackney Marsh</b>	<b>M024</b> Improve bridge over Orient Way & rail line
<b>Havering - Ingrebourne Valley</b>	<b>M355</b> Greenways for Havering – Ingrebourne Valley, A12 and A127 crossings and link NCR 13 at Rainham
<b>Havering - Romford</b>	<b>M354</b> Greenways for Havering A12 & A118 crossings linking to M25 underpass at Wrightsbridge Road, via Dagnam park.
<b>Hillingdon</b>	<b>M341</b> The Hillingdon Trail Project - Cranford to Harefield
<b>Hillingdon - Rickmansworth</b>	<b>M417</b> New bridge over the River Colne and links to A412 cycle path
<b>Islington</b>	<b>M146</b> A1 Borough Project - Angel Square
<b>Islington</b>	<b>M147</b> A1 Borough Project - Highbury Corner
<b>Islington - Holloway</b>	<b>M144</b> A1 Borough Project - Linking Hornsey Street and Caledonian Road
<b>Islington - North Islington</b>	<b>M145</b> A1 Borough Project - Whittington Park to Davenant Park Green Link
<b>Lewisham - Ladywell Fields</b>	<b>M116</b> Waterway link to flood risk management scheme
<b>London - Lee Valley Regional Park</b>	<b>M369</b> Improving Access to the Greenspaces of Lee Valley Regional Park.
<b>London - Westminster</b>	<b>M405</b> Westbourne Park Bridge
<b>Newham - East Ham</b>	<b>M021</b> Central Park and Brampton Park Greenway links.
<b>Newham - Tower Hamlets</b>	<b>M349</b> Lower Lea Crossing, below the Lower Lea A1261 bridge.
<b>Redbridge</b>	<b>M155</b> River Rodding, part of Green Grid/Green Chain
<b>Southwark</b>	<b>M242</b> Foot/cycle bridge over the Thames connecting Canary Wharf and Rotherhithe
<b>Southwark</b>	<b>M243</b> Senegal Bridge to Lions Way link
<b>Tower Hamlets - Mile End</b>	<b>M063</b> New bridge over Regents Canal, linking Meath Gardens to Mile End Park
<b>Wandsworth - Battersea</b>	<b>M299</b> Culvert Place footbridge and tunnel linking Battersea to Clapham Junction
<b>Wandsworth - Battersea</b>	<b>M300</b> Battersea Reach Bridge, new foot/cycle bridge between Wandsworth Bridge and Battersea Bridge
<b>Westminster</b>	<b>M404</b> Improvements to Half Penny Bridge over Grand Union canal



## **North East**

<b>Alnwick-Alnmouth - Aln Valley</b>	<b>M433</b> Aln Valley Route(including Alnwick to Alnmouth/A1 Trunk road)
<b>Blyth Ferry</b>	<b>M095</b> River Blyth Ferry Link to North Blyth and Cambois(part of the north sea cycle route)
<b>Bowes</b>	<b>M191</b> Regional Route 11 Bowes Railway. Linking C2C Cycle Route at Stanley and NCN Route 14 at Jarrow
<b>Chester-le-Street</b>	<b>M297</b> Riverside Link Project
<b>Durham - Barnard Castle</b>	<b>M195</b> Barnard Castle to Lartington link
<b>Durham - Belmont</b>	<b>M193</b> Belmont / Frankland Viaduct route
<b>Durham - Shildon</b>	<b>M194</b> Shildon to Newton Aycliffe link
<b>Durham - Shildon</b>	<b>M367</b> Shildon Rail Trails
<b>Ferryhill Carrs</b>	<b>M271</b> Local Nature Reserve - East Coast Main Line Bridge
<b>Hartlepool</b>	<b>M231</b> Victoria Harbour Bridge
<b>Hartlepool</b>	<b>M309</b> Hartlepool Rural Community Links
<b>Hexham</b>	<b>M094</b> New river Tyne path and bridge linking Hexham to Corbridge
<b>Ingleby Barwick</b>	<b>M096</b> Bridge across the Tees
<b>Maryport - Netherton</b>	<b>M213</b> Ellen Valley Cycle and Pedestrian Access Improvement Project
<b>Newcastle - Gateshead</b>	<b>M189</b> Reinstate Chain, Scotswood or Newburn bridge.
<b>North Tyne - Hexham</b>	<b>M109</b> Bridge and cycle path linking Salmon Trail, Pennine Way and River Way
<b>North Tyneside - Killingworth</b>	<b>M190</b> Links Cramlington via Killingworth/Longbenton and on to Newcastle.
<b>North Tyneside - Seaton Burn</b>	<b>M196</b> New bridge over the A19
<b>North York Moors - Guisborough Forest</b>	<b>M353</b> Extension of the Moor to Sea cycle route, Safe crossing of A169 Guisborough Forest to Dalby Forest.
<b>Northumberland - Bedlington</b>	<b>M434</b> South East Northumberland cycling corridor
<b>Northumberland - Bedlington</b>	<b>M444</b> Proposed East – West Cycle route, Bedlington
<b>Northumberland - Blyth Estuary</b>	<b>M368</b> Blyth Estuary/ River Blyth Cycle and Pedestrian Bridge
<b>Powburn - Brandon Ford</b>	<b>M435</b> Replacement bridge in Northumberland National Park
<b>Smoutel Ford - Otterburn</b>	<b>M335</b> Bridge at Smoutel Ford as alternative to ford
<b>Tyne and Wear - Area Wide</b>	<b>M438</b> Series of 100 toucans and zebras on key routes across Tyne & Wear
<b>West Auckland &amp; St Helens</b>	<b>M097</b> Stephenson Iron Bridge Link, River Gaunless crossing between West Auckland and St Helens Auckland



**WILSON**


LOCAL AUTHORITY GOVERNMENT

## Northern Ireland

<b>Ballymena</b>	<b>M104</b> Braid greenway
<b>Ballymena</b>	<b>M303</b> New foot/cycle bridge over Larne Link Road Dual Carriageway
<b>Ballymoney</b>	<b>M071</b> Bridge linking riverside park to town over railway line
<b>Banbridge - Seapatrick</b>	<b>M412</b> Banbridge cycle project, Seapatrick to Banbridge Academy
<b>Belfast - Annadale</b>	<b>M180</b> Annadale to Belvoir Forest Greenway
<b>Belfast - Lagan</b>	<b>M181</b> Odyssey to Donegall Quay Bridge.
<b>Belfast - Laganside</b>	<b>M139</b> Bridge across the river to link former Gasworks site to Ormeau Park
<b>Belfast - Laganside</b>	<b>M140</b> Ravenhill Reach to Albert Bridge riverside pathway
<b>Belfast - North Foreshore</b>	<b>M182</b> North Foreshore Bridge.
<b>Craigavon</b>	<b>M169</b> Lagan Canal towpath completion - Belfast Lough to Lough Neagh.
<b>Derry - River Foyle</b>	<b>M053</b> Foot/cycle bridge linking city to Waterside area.
<b>Dungannon - Lake Park</b>	<b>M058</b> Greenway links from southern suburbs to town centre.
<b>Lisburn</b>	<b>M105</b> NCN link to Lagan Valley Regional Park
<b>Londonderry - Park Village</b>	<b>M413</b> Adding foot/cycle facilities to Park Bridge over River Faughan
<b>Lough Neagh</b>	<b>M230</b> Banfoot Bridge over River Bann linking to NCN 94
<b>Newtonabbey - Monkstown</b>	<b>M103</b> 3 mile water greenway linking to NCN93 at Whiteabbey
<b>Omagh</b>	<b>M280</b> Strule Riverside Walkway
<b>Omagh - Strathroy</b>	<b>M387</b> Riverside Walkway and new bridge, St Patrick's park
<b>Strabane - River Mourne</b>	<b>M054</b> 2 new bridges over River Mourne. John Wesley Street to South Bank and Meeting House Street to Melvin Park Sports Complex.

# SUSTAINABLE


LOCAL GOVERNMENT



## North West

<b>Accrington - Ramsbottom</b>	<b>M339</b> Accrington to Ramsbottom Cycleway - NCN 6
<b>Altrincham</b>	<b>M159</b> Resurface and widen tow path from Altrincham/Sale into Central Manchester.
<b>Blackburn</b>	<b>M346</b> North East Blackburn Pedestrian & Cycle Link
<b>Blackburn</b>	<b>M365</b> Improvements to the Blackburn to Chorley Canal Link
<b>Blackpool</b>	<b>M273</b> Bridges to the Countryside - Improvements to 20 bridges on Public Rights of Way Network
<b>Broughton in Furness</b>	<b>M214</b> Millom to Broughton in Furness Cycleway
<b>Burnley - Clayton-le-Moors</b>	<b>M186</b> East Lancashire Cycleway Loop.
<b>Bury</b>	<b>M163</b> The Nuttall Link. Replacement footbridge and upgrading footpath.
<b>Bury - Woolfold</b>	<b>M012</b> Replacement of viaduct over Kirklees Brook to complete missing section of Kirklees Trail and NCN 6. Links northern communities to city centre.
<b>Carlisle - Carlisle Infirmary</b>	<b>M015</b> M6 crossing. Linking Eden Viaduct and Kingmoor to Carlisle Castle.
<b>Chester</b>	<b>M167</b> Various missing links and connections in Chester's Greenway infrastructure.
<b>Copeland - Corcickle Whitehaven</b>	<b>M197</b> Improvements to Esk Avenue Cycleway
<b>Crewe - Nantwich</b>	<b>M066</b> Cycle route Nantwich to Crewe along the A530 corridor.
<b>Currock - Carlisle</b>	<b>M345</b> Currock Bridge Cycleway
<b>Derby - Eggington</b>	<b>M321</b> Eggington Greenway
<b>Knowsley</b>	<b>M224</b> New foot/cycle route on old railway line linking to Stadt Moers Park / Potters Pit
<b>Lake District - Broughton</b>	<b>M238</b> Cycleway and 'Miles Without Stiles' linking Coniston and Broughton
<b>Lancashire - Becconsall</b>	<b>M302</b> River Douglas Crossing linking West Lancashire to South Ribble
<b>Lancashire - Ribble Valley</b>	<b>M157</b> Redesignate status of paths linking to proposed Three Rivers Bridge
<b>Lancaster - Morecambe</b>	<b>M226</b> New bridge over Oxcliffe Road
<b>Lancaster - Morecambe</b>	<b>M227</b> Schola Green Lane Park. Shared use bridge to replace level crossing.
<b>Lancaster - River Lune Millenium Park</b>	<b>M228</b> Linking River Lune Millenium Park to Lune Aqueduct
<b>Liverpool</b>	<b>M289</b> North liverpool: East/ West Cycle Links
<b>Liverpool - Aintree</b>	<b>M067</b> Aintree Curve, Trans Pennine Trail Improvements
<b>Manchester - Ashton</b>	<b>M397</b> Peak Forest Canal Towpath and Access Improvements. Fairfield station to Hyde station.
<b>Manchester - Bolton</b>	<b>M374</b> Bolton and Bury Canal Towpath Restoration
<b>Manchester - Northenden Park</b>	<b>M170</b> New foot/cycle bridge over the Mersey linking to Trans Pennine Trail
<b>Manchester - Trafford Media City</b>	<b>M310</b> Media City Footbridge, New footbridge, linking Quays Point with Trafford Wharfside
<b>Manchester - Trafford Pennine Trail</b>	<b>M311</b> Improvements to Trafford's section of the Trans Pennine Trail.
<b>Manchester - Wythenshaw</b>	<b>M357</b> Wythenshawe Link/Manchester Gateway, M56 bridge and regional links.
<b>Merseyside - Hightown</b>	<b>M274</b> Hightown to Formby link
<b>Newcastle Under Lyme</b>	<b>M313</b> Lyme Brook - Trent Vale to Newcastle Greenway
<b>Northwich</b>	<b>M035</b> Reinstating Riversdale Bridge and towpaths to provide a direct off-road alternative to the congested roads within the town centre.
<b>Oldham</b>	<b>M391</b> Oldham Way foot/cycle bridge, Clegg Street underpass replacement
<b>Oldham - Park Bridge</b>	<b>M390</b> Valley Crossing at Park Bridge linking Ashton-under-Lyne to Oldham
<b>Preston</b>	<b>M068</b> The Guild Wheel 2012. Circular foot/cycle route around city, improve city centre routes and links to river, docks and employment areas.

<b>Rochdale</b>	<b>M207</b> 'Connect4'. Links along Rochdale Canal linking to 4 communities.
<b>Salford - Pendleton</b>	<b>M356</b> Pendleton Gateway - A6 Bridge between Kersal, Charlestown, Brindleheath and Pendleton and Salford Quays
<b>Seacombe - Birkenhead</b>	<b>M122</b> Seacombe promenade through to Hamilton Sq and BH ferry / BH Park
<b>Stafford</b>	<b>M235</b> The Waterscape Project linking Doxey Marshes to Fairway
<b>Stockport</b>	<b>M362</b> NCN 55 Marple Multi User Trail crossing the River Goyt and the A627
<b>Stoke-on-Trent</b>	<b>M364</b> Whitfield Greenway Link, Little Chell Lane to Barber Road linking NCN5 to NCN55
<b>Stoke-on-Trent - Audley</b>	<b>M272</b> Audley to Alsager Cycle path
<b>Warrington</b>	<b>M425</b> Warrington to Salford and links to Trans Pennine Trail.
<b>Wigan</b>	<b>M398</b> Greenheart - Missing Links. Leeds to Liverpool Canal (via Wiggan)
<b>Wirral - Wallasey</b>	<b>M305</b> Wallasey District Cycle Action Plan



# sustrans

JOIN THE GOVERNMENT

## Scotland

<b>Aberdeen - Bucksburn</b>	<b>M092</b> Community links and safe route between Ingleby Barwick and Yarm town centre.
<b>Aberdeenshire - Maryculter</b>	<b>M091</b>
<b>Alloa</b>	<b>M253</b> River Forth Crossing, Polmaise/ South East Alloa area
<b>Ayr</b>	<b>M003</b> Bridge over the River Ayr linking north bank to promenade.
<b>Balloch</b>	<b>M402</b> Lomond Shores to Balloch Park Pedestrian and Cycle Bridge
<b>Banchory - Aboyne</b>	<b>M389</b> Foot/cycle path from Ballater on Old Deeside Line to Aberdeen at Duthie Park
<b>Banff</b>	<b>M059</b> New footbridge over River Deveron/ Banff Bay
<b>Buchlyvie - Cobleland</b>	<b>M252</b> Link into the NCN/Lowland Highland Trail including new Forth bridge
<b>Culloden</b>	<b>M083</b> Link to Inverness
<b>Dumbarton</b>	<b>M401</b> Dumbarton to Levensgrove Park Pedestrian and Cycle Bridge
<b>Dumfries</b>	<b>M278</b> Link to Dumfries High School
<b>Dumfries - Collin</b>	<b>M276</b> Cycle link from Dumfries to Collin along A75(T) corridor
<b>Dumfries - Locharbriggs</b>	<b>M277</b> Cycle link from Locharbriggs Police Station to Caledonian Cycleway
<b>Dumfries - Maxwelltown Railway</b>	<b>M275</b> Cycle Link along former Maxwelltown Railway to Caledonian Cycle route, crossing River Nith over former viaduct
<b>Dumfries &amp; Galloway - Powfoot</b>	<b>M093</b> Safe route along B724, Powfoot to Cummertrees
<b>Dundee - Coupar Angus</b>	<b>M268</b> Coupar Angus to Blairgowrie Railway Path
<b>Dundee - Liff</b>	<b>M209</b> Liff to Camperdown Link.
<b>Dundee - North</b>	<b>M211</b> New routes connecting Green Circular Route (connects to NCN 77 and 1) to city centre.
<b>Dundee - Riverside Drive</b>	<b>M210</b> New bridge linking to NCN77, alternative to Riverside Drive.
<b>Edinburgh</b>	<b>M340</b> A8 Ratho Bridge Pedestrian/Cycle bridge upgrade
<b>Edinburgh - Newcraighall</b>	<b>M087</b> Newcraighall to Musselburgh Station
<b>Falkirk</b>	<b>M236</b> Falkirk to Denny Cycleway using dismantled railway. A883 alternative.
<b>Fife - Cupar</b>	<b>M088</b>
<b>Glasgow - Anderston</b>	<b>M084</b> "Bridge to Nowhere"; cycle link and completion of Kingston Bridge
<b>Glasgow - Langside</b>	<b>M337</b> Laganside Primary School to Queens Park link
<b>Glenrothes - Freuchie</b>	<b>M350</b> Freuchie to Glenrothes Shared Pedestrian/Cycle path
<b>Irvine Station</b>	<b>M027</b> Irvine station to town centre
<b>Isle of Bute</b>	<b>M260</b> Rothesay Cycleway
<b>Kelvin Valley - East Dunbartonshire</b>	<b>M385</b> Kelvin Connections, new bridge linking Kelvin Valley to Glasgow
<b>Kilwinning</b>	<b>M378</b> Connecting Kilwinning, safe routes to station and local facilities
<b>Laggan - Strathmashie</b>	<b>M322</b> Achduchil Forest
<b>Lanarkshire - Hamilton</b>	<b>M348</b> Hamilton, Larkhall and Stonehouse links to Chatelherault Country Park and Strathclyde Country Park
<b>Menstrie - Tullibody</b>	<b>M270</b> Cycle Route and new bridge across River Devon
<b>Milton - Loch Venacher</b>	<b>M218</b> Milton Access Project, various new foot/cycle links.
<b>Moray - Elgin</b>	<b>M089</b> Bridge over the River Lossie
<b>Oban</b>	<b>M086</b>

**Oban - Duror**  
**Perth**  
**Perthshire - Muthill**  
**Renfrewshire - Gallowhill**  
**Renfrewshire - Howwood**  
**Scotland - Doune/Deanston**  
**Scotland - South West**  
**Scottish Borders - Peebles**  
**St Andrews - Petheram Bridge**  
**Strathblane**  
**Taybuilt Village**

**M261** Cycle route forming part of Oban to Fort William link  
**M090** New foot/cycle bridge over River Tay linking Perth to Scone  
**M308** Muthill to Crieff Bicycle and Pedestrian Way  
**M414** New Gallowhill footbridge over Glasgow to Wemyss Bay rail line  
**M415** Howwood to NCN Route 7  
**M183** A New Teith Bridge. Doune and Deanston Link.  
**M384** The Weavers Trail; long distance cycling / walking route between Glasgow and Sanquhar  
**M221** Shared access links to connect Peebles to Cardrona and Innerleithen.  
**M351** Bridge over A91 at Pilmour Links  
**M251** West Highland Way  
**M262** Safe crossings of River Nant and railway linking housing to services



sustrans

WITH THE GOVERNMENT

## South East

<b>Berkshire - Lambourne</b>	<b>M329</b> Lambourne Valley Way
<b>Berkshire - Theale</b>	<b>M185</b> Bridging the Gap. M4 and A4 Crossings.
<b>Bucks - Bourne End</b>	<b>M078</b> Access improvements to railway bridge linking Cock Marsh and Bourne End
<b>Canterbury - Elham Valley Line</b>	<b>M080</b> Bishopsbourne Bridge
<b>Chichester - Selsey</b>	<b>M060</b> Selsey to Chichester cycle route, alternative to Ferry Corner.
<b>East Sussex - Hastings</b>	<b>M075</b> Foot/cycle route at back of beach/south of railway line. Links existing routes at Galley Hill, Bexhill, and the Promenade in Hastings
<b>East Sussex - Seaford</b>	<b>M255</b> New shared use path with crossings and bridge along A259.
<b>East Sussex - Southease</b>	<b>M327</b> Repair & Upgrade of swingbridge at Soutease
<b>Hampshire - Alice Holt Forest</b>	<b>M330</b> Crossings of A325 at Alice Holt Forest and Broxhead Common.
<b>Hampshire - Beauworth</b>	<b>M332</b> Crossings on South Downs Way
<b>Hampshire - Hayling Island</b>	<b>M026</b> New foot and cycle bridge as alternative to Langstone Bridge linking island to mainland.
<b>Hampshire - Moorestead</b>	<b>M334</b> Crossing C18, Moorestead
<b>Hampshire - South Downs Way</b>	<b>M333</b> Crossing A272 at Cheesfoot Head
<b>Hampshire - Warnford</b>	<b>M331</b> A32 crossing
<b>Hampshire - Waterlooville</b>	<b>M151</b> Waterlooville retail park foot and cycle path (alternative)
<b>Hampshire/ West Sussex</b>	<b>M406</b> Meon Valley link Fareham to Wickham, Centurion Way extension to Midhurst.
<b>Isle Of White - Ryde</b>	<b>M445</b> The Valley Project, various new links
<b>Kent - Dartford</b>	<b>M057</b> Improving access to Darent Valley Path.
<b>Kent - Dover</b>	<b>M240</b> Connecting various wards to the town centre
<b>Kent - Kingston</b>	<b>M326</b> Bridge over A2 at Kingston
<b>Kent - Medway Valley</b>	<b>M121</b> Medway Valley Walk and Medway Navigation. Extending existing walks into Medway towns, links to FRMS
<b>Kent - Thanet</b>	<b>M298</b> New bridge over railway for Viking Coastal Trail and creation of coastal route through Reculver Country Park
<b>Kent - Whitstable</b>	<b>M049</b> Crab and Winkle Bridges and Railway Path Project. Traffic free link from outskirts of Whitstable to seafront.
<b>Oxford - Kidlington</b>	<b>M318</b> Towpath upgrades linking Oxford to Kidlington
<b>Oxford - South Hinksey</b>	<b>M430</b> South Hinksey Bridge
<b>Oxfordshire - Bablock Hythe</b>	<b>M101</b> Cycle bridge over the Thames
<b>Oxfordshire - Banbury</b>	<b>M416</b> Traffic free Banbury to Bankside Link and bridge over canal
<b>Oxfordshire - Chinnor</b>	<b>M283</b> Chinnor to Phoenix Trail Link
<b>Oxfordshire - Didcot</b>	<b>M020</b> New tunnel under railway as alternative to existing Cow Lane Tunnel.
<b>Oxfordshire - Shillingford</b>	<b>M249</b> Keen Edge footbridge at site of old ferry point
<b>Oxfordshire - Whitney</b>	<b>M102</b> Lower Windrush Valley Project
<b>Portsmouth - Portsbridge</b>	<b>M408</b> NCN2 Portsbridge to Eastern Road (Portsmouth) Cyclepath
<b>Reading</b>	<b>M266</b> Inner Distribution Road (IDR) Cycle Routes
<b>Reading - Southcote</b>	<b>M267</b> Replacement of Milkmaids Bridge over Kennet and Avon Canal
<b>Southampton</b>	<b>M076</b> Riverside path
<b>Surey - East Molesey</b>	<b>M079</b> Sunnyside Bridge over the River Thames linking Hampton to East Molesey

**Surrey - Horley**

**Surrey - Sunbury Island**

**The New Forest**

**West Sussex - Shoreham-by-Sea**

**M237** Overcoming barriers on the The Horley Riverside Green Chain

**M107** Bridge linking local communities

**M424** Common Connections. Beaulieu Road Station and Holmsley Tea Rooms.

**M156** Economic regen scheme. Replacement of bridge over Adur Estuary



sustrans

WITH THE GOVERNMENT

## South West

<b>Barnstaple</b>	<b>M077</b> New foot/cycle bridge across the River Taw
<b>Bath</b>	<b>M004</b> 'Two Tunnels'. Combe Down Tunnel linking Bath to Midford.
<b>Bodmin - Tor Point</b>	<b>M055</b> The South Cornwall Trail.
<b>Bournemouth</b>	<b>M422</b> Connect to Hurn ( Bournemouth International Airport) Cycleable bridge over the Stour.
<b>Bournemouth</b>	<b>M423</b> Take off for the Royal Bournemouth Hospital
<b>Bournemouth - Christchurch</b>	<b>M421</b> Bailey Bridge over the River Stour and links
<b>Bovey Tracey - Heathfield</b>	<b>M009</b> Bovey Tracey to Newton Abbot, safe crossing of the A38.
<b>Bristol - Harbourside connections</b>	<b>M120</b> Extending and linking existing cycle path to schools, shops and other urban river routes
<b>Bristol - Weston-super-Mare</b>	<b>M033</b> Completing various gaps in NCN33, Linking Bristol to Weston-super-Mare.
<b>Charlton Marshall</b>	<b>M056</b> Spetisbury to Blandford.
<b>Clevedon - Strawberry Line</b>	<b>M062</b> Clevedon to Yatton with new bridge over M5
<b>Cornwall - Fal Estuary</b>	<b>M113</b> Linking Estuary RoW
<b>Cornwall - River Camel</b>	<b>M110</b> Bridge over River Camel
<b>Cornwall - River Hayle Trail</b>	<b>M112</b> Coast to Coast Trail
<b>Devon - Ottery St Mary</b>	<b>M114</b> Bridge and cycleway. Links from centre to schools, industrial estate, housing and sports centre.
<b>Devon - Yelverton</b>	<b>M208</b> Connecting Yelverton to outlying villages.
<b>Dorset - Blandford Forum</b>	<b>M153</b> NCN link to Blandford Forum using old railway line, alternative to A350
<b>Dorset - Chideock</b>	<b>M152</b> Foot/cycle link Chideock to Bridport, alternative to A35 Trunk Road
<b>Gloucester</b>	<b>M372</b> Railway Corridor Link. City Centre to Gloucester Royal Hospital.
<b>Gloucester - Alney Island</b>	<b>M371</b> Restore Brunels Railway Swing Bridge and new Cycleway Links.
<b>Gloucester - Hardwicke</b>	<b>M373</b> Dimore Brook cycle/pedestrian link between Sellars bridge and Elmore lane bridge
<b>Gloucestershire - Newnham</b>	<b>M165</b> Bridge over the Severn at Newnham, linking NCN's 41 and 45 to Forest of Dean.
<b>Gloucestershire - Tetbury</b>	<b>M233</b> New cycle path on dismantled railway line
<b>Ilchester - Pill Bridge Lane</b>	<b>M336</b> Bridge at Pill Bridge Lane, Ilchester
<b>Newton Abbot</b>	<b>M188</b> Railway Station South Access.
<b>Newton Abbot - Decoy Primary School</b>	<b>M034</b> Cycleway link from Aller Park to Decoy Primary School/town centre, crossing Exeter-Torquay Road and Railway Line.
<b>Newton Abbot - Kingsteignton</b>	<b>M294</b> Various Newton Abbot Links
<b>North Devon - Coney Gut</b>	<b>M119</b> Upgrade of riverside pathway linking communities to facilities
<b>Penwith - Hayle</b>	<b>M203</b> Hayle Waterside Walkway.
<b>Plymouth</b>	<b>M184</b> Plymouth to Brixton Cycle Route.
<b>Plymouth - Central Park</b>	<b>M065</b> New foot/cycle bridge between Central Park and City Centre
<b>Radstock - Midsomer Norton</b>	<b>M177</b> New bridge completing link between Radstock and Midsomer Norton/NCN48.
<b>Rodway Hill - Emerson's Green</b>	<b>M042</b> Linking various greenways in Emerson's Green. Eg Cossham Street Crossing.
<b>Salisbury</b>	<b>M282</b> C-SAW, Connecting Salisbury to Alderbury and Wilton
<b>Somerset - Minehead</b>	<b>M229</b> Cycle West Somerset. Linking Minehead to Williton/ Watchet
<b>Sutton Benger - Christian Malford</b>	<b>M098</b> Reinstatement of Mauds Causeway



<b>Taunton</b>	<b>M290</b> Bridge to Taunton railway station and associated links
<b>Taunton</b>	<b>M377</b> '40 Steps' railway bridge replacement and links, between Chip Lane and Cyril Street
<b>Taunton - SCATS</b>	<b>M044</b> Safe links from town centre to Somerset College, avoiding Wellington Road.
<b>Torquay</b>	<b>M426</b> Hollicombe Park, Torquay to Paignton Seafront.
<b>Wadebridge - St Kew</b>	<b>M258</b> Camel Trail - Tarka Trail link. New linking bridges over the A38 and A389
<b>Wareham - Poole</b>	<b>M212</b> Sandford to Upton link.
<b>Weston-Super-Mare</b>	<b>M376</b> NCN33 crossing of the River Axe
<b>Weymouth - Ferrybridge</b>	<b>M048</b> Rodwell Trail, Bridge to Olympic Sailing Venue. Safe crossing of A354.



# sustrans

WITH THE GOVERNMENT

## Wales

**Bridgend - BNDR**

**Bridgend - Pencoed**

**Cardiff - Ely River**

**Carmarthen - Johnstown**

**Chepstow**

**Clydach**

**Clydach - Tawe Valley**

**Conwy - Morfa**

**Merthyr Tydfil**

**Milford Haven**

**Monmouth**

**Newport - Caerleon**

**Pontardulais - Gowerton**

**Port Talbot - Afan Valley**

**Port Talbot - Llynfi Valley**

**Powys - Ystradgynlais**

**Rhyl**

**Swansea - North Gower**

**Swansea - Singleton Park**

**Tintern**

**Tredegar - Blaenau Gwent**

**Trefforest - Pontypridd**

**Vale of Glamorgan - Penarth**

**Vale of Glamorgan - Penarth**

**M288** Bridgend Northern Distributor Road Cycle Route

**M287** Bridgend Eastern Approach Cycle Route (A473) Cycle Route, Pencoed to town centre via Coity and Ind. Estate

**M014** Ely Bridge linking Penarth, Cogan and Barry to Cardiff. Alternative to Cogan Spur Road Bridge.

**M201** Upgrade to existing riverside path linking to new route and at grade crossing.

**M150** Heritage Trails, A48 Port Wall Bridge linking to NCN42

**M395** Upgrade of railway river crossing (or new bridge) and canal towpath

**M016** Clydach Gorge Cycle Route.

**M441** Conwy Morfa to Penmaenbach Headland

**M204** Completing the Trevithick Trail, safe crossing of the A4060 trunk road into Merthyr.

**M392** New bridge linking to a lift between town and harbour levels

**M187** Foot/cycle paths into and around Monmouth.

**M263** Newport links to Caerleon, Celtic Manor, Malpas and NCN 47

**M394** NCN 4 link.

**M041** New cycleway and bridges linking Port Talbot, Cwmafan, Pontrhydyfen, Efail Fach and Dyffryn.

**M431** Caerau Community Route, Maesteg Train Station to the Afan Forest Park. Linking Bridgend and Neath Port Talbot

**M446** The Geo Trail. Multi use trail linking Swansea to the Brecon Beacons National Park

**M175** New foot/cycle bridge at Foryd Harbour, River Clwyd

**M393** North Gower Trail Stage 2 - Gowerton to Penclawdd link using former railway line

**M436** Bridge between Route 4 and Singleton Park over the A4067

**M047** Links to and from Tintern Abbey, including to Forest of Dean and Chepstow.

**M375** Nant-y-Bwch Community Footbridge over the Heads of Valleys Road, linking to NCN 46 and Tredegar Cycle Network

**M437** University of Glamorgan, Trefforest, railway crossing and links to Tonteg and Pontypridd

**M244** Penarth Headland Link. Elevated structure over the beach, linking Penarth and Barry via proposed NCN 88 to the Cardiff Bay Barrage

**M245** Dingle Road replacement footbridge over railway


WELSH CYCLEWAY NETWORK

## West Midlands

<b>Birmingham - Coleshill</b>	<b>M017</b> Linking Coleshill to Chelmsley Wood, Marston Green and Airport. Dual carriageway crossings and route upgrades.
<b>Birmingham - Harborne</b>	<b>M143</b> Road crossings and traffic calming
<b>Birmingham - International Airport</b>	<b>M008</b> New path linking to airport, NEC and beyond to Fordbridge and Sheldon.
<b>Birmingham - Solihull</b>	<b>M284</b> Solihull links, redeveloping walkways and access points
<b>Birmingham - Sutton Coldfield</b>	<b>M399</b> North Birmingham Cycling and Walking Route
<b>Bridgenorth</b>	<b>M142</b> Ironbridge to Bridgenorth link
<b>Coventry</b>	<b>M410</b> Memorial Park Access Scheme, improvements to Canley Ford, A429 and B4113 crossings
<b>Coventry - Arena Park</b>	<b>M064</b> New cycle/foot bridge across canal linking north east with Ricoh Arena and Arena Shopping Park.
<b>Evesham - Crown Meadow</b>	<b>M138</b> Battleton Bridge
<b>Herefordshire - Hereford</b>	<b>M292</b> Hereford Eastern River Crossing & link to Home Lacy.
<b>Herefordshire - Ross-on-Wye</b>	<b>M296</b> Backney Bridge Greenway using dismantled railway line
<b>Herefordshire - Whitchurch</b>	<b>M293</b> Whitchurch to Goodrich link, A40 alternative.
<b>Kenilworth - Berkswell</b>	<b>M222</b> Kenilworth to Berkswell Greenway and new bridge over the Coventry Road
<b>Kenilworth - Leamington Spa</b>	<b>M257</b> K2L - Cycle route between Kenilworth and Leamington
<b>Kenilworth - Warwick</b>	<b>M420</b> A46 slip road Toucan crossing at Leek Wootton
<b>Rugby</b>	<b>M198</b> Viaduct bridging the A426 Dual Carriage Way
<b>Rugby - Leamington Spa</b>	<b>M220</b> New 'Fosse Way' bridge connecting Leamington to Rugby Greenway
<b>Shrewsbury</b>	<b>M141</b> Smithfield Road link
<b>Shrewsbury</b>	<b>M432</b> Various A49 improvements
<b>Wolverhampton - Pendeford</b>	<b>M366</b> Pendeford Schools and Community link, new canal bridge and link to Pendeford High
<b>Worcester - Diglis</b>	<b>M202</b> Diglis foot/cycle bridge crossing A4440/A449 roundabout at Powick.

SUBSTRANS

WITH THE GOVERNMENT



## Yorkshire

<b>Barnsley</b>	<b>M304</b> Town Centre Schemes Linking Barnsley Communities to employment, education and leisure
<b>Bradford - Manchester Road</b>	<b>M010</b> New iconic foot and cycle bridge linking hospital, college, Little Horton and West Bowling.
<b>Bridlington</b>	<b>M072</b> Bridlington to Flamborough Head link
<b>Burley-in-Wharfedale</b>	<b>M254</b> River Wharfe crossing
<b>Castleford</b>	<b>M442</b> Castleford to Allerton Bywater Millennium Village
<b>Dearne Valley - Darfield</b>	<b>M106</b> Path improvements
<b>Doncaster</b>	<b>M099</b> 2 foot/cycle bridges over Doncaster to Leeds line and foot/cycle bridge crossing ECML to West of A6182
<b>Doncaster - Jossey Lane, Scawthorpe</b>	<b>M100</b> Trans Pennine Trail bridge over Leeds to Doncaster railway
<b>Halifax</b>	<b>M025</b> New bridge and path on old railway linking canal towpath to train station and town centre.
<b>Harrogate</b>	<b>M429</b> Harrogate to Ripley to Nidderdale Area of Outstanding Natural Beauty
<b>Huddersfield - Brighouse</b>	<b>M427</b> Calder Valley Cycle Route. Bradley, Huddersfield to Brighouse
<b>Leeds - Armley</b>	<b>M411</b> Bridges linking Armley and Kirkstall through Armley Mills Museum
<b>Leeds - Wykebeck Way</b>	<b>M046</b> Connecting Rothwell Country Park to Roundhey Park to Temple Newsam to Harewood House
<b>Richmondshire - Brompton on Swale</b>	<b>M205</b> New bridleway and bridge improvements crossing the River Swale
<b>Rotherham</b>	<b>M115</b> Centenary Riverside Cycleway and Bridge, linking to Pennine Way and flood risk management scheme
<b>Sheffield</b>	<b>M319</b> Rotherham Valley to Chesterfield Canal Link
<b>Sheffield</b>	<b>M320</b> The North Don Trail. Shared use trail on the banks of the River Don
<b>Sheffield - Penistone</b>	<b>M265</b> Boulder Bridge Nature Walk
<b>Sheffield - Sheaf Valley</b>	<b>M409</b> New bridge and links connecting East Sheffield to Sheaf Valley area
<b>Sowerby Bridge - Calderdale</b>	<b>M074</b> Station link to park and schools
<b>Stokesley</b>	<b>M443</b> Stokesley and Great Ayton Service
<b>Todmorden - Calderdale</b>	<b>M073</b> Castle Hill Primary link - River Calder
<b>Wakefield</b>	<b>M307</b> Chantry Bridge over River Calder to the cathedral
<b>Wakefield - Glasshoughton</b>	<b>M259</b> The Peoples Stadium Link - Cycle and Pedestrian Bridge
<b>York</b>	<b>M379</b> Outer ring road underpass at Strensall Road
<b>York</b>	<b>M381</b> North Strensall to Robert Wilkinson School Link
<b>York</b>	<b>M382</b> Improved A166 Stamford Bridge Road crossing and Murton and Dunnington links
<b>York</b>	<b>M383</b> Linking Tang Hall Lane and Carlton Ave to Archbishop Holgates School via improved A1079 crossing
<b>York - Haxby</b>	<b>M380</b> A1237 crossing linking Haxby to Clifton Moor & City Centre
<b>York - Skewkirk</b>	<b>M324</b> Bridge over River Nidd at Skewkirk connecting Tockworth to Kirk Hammerton
<b>Yorkshire - Bingley</b>	<b>M291</b> Aqua Routes. Links to Leeds/Liverpool Canal
<b>Yorkshire Dales - Hawes Loop</b>	<b>M206</b> Hawes Loop, links to Pennine Bridleway at Johnstone Gill and Cold Keld Gate.
<b>Yorkshire - Newby Lock</b>	<b>M325</b> New bridleway bridge at Newby Lock over River Ure, Link N. York Moors Nat Park and Yorkshire Dales Nat Park



Yorkshire  
Dales

Yorkshire  
Dales