





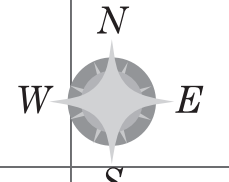
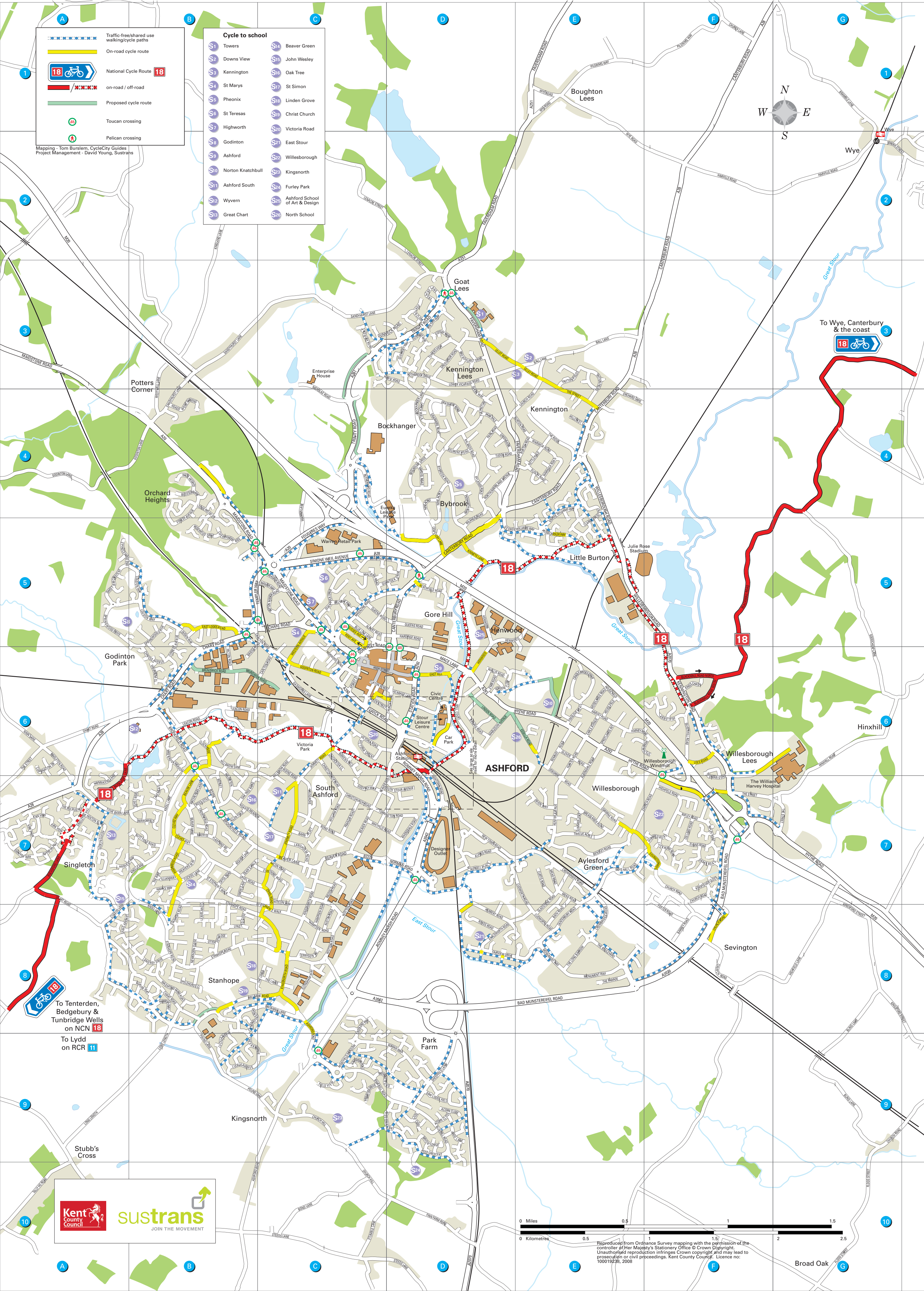
 Traffic-free/shared use walking/cycle paths  
 On-road cycle route  
 National Cycle Route 18  
 on-road / off-road  
 Proposed cycle route  
 Toucan crossing  
 Pelican crossing

**Cycle to school**

S1 Towers	S14 Beaver Green
S2 Downs View	S15 John Wesley
S3 Kennington	S16 Oak Tree
S4 St Marys	S17 St Simon
S5 Phoenix	S18 Linden Grove
S6 St Teresas	S19 Christ Church
S7 Highworth	S20 Victoria Road
S8 Godinton	S21 East Stour
S9 Ashford	S22 Willesborough
S10 Norton Knatchbull	S23 Kingsnorth
S11 Ashford South	S24 Furley Park
S12 Wyvern	S25 Ashford School of Art & Design
S13 Great Chart	S26 North School

Mapping - Tom Burslem, CycleCity Guides  
Project Management - David Young, Sustrans



 To Tenterden, Bedgebury & Tunbridge Wells on NCN 18  
 To Lydd on RCR 11





Reproduced from Ordnance Survey mapping with the permission of the controller of Her Majesty's Stationery Office © Crown Copyright. Unauthorised reproduction infringes Crown copyright and may lead to prosecution or civil proceedings. Kent County Council. Licence no: 100019226, 2009

Broad Oak